



## Economic Development

### PORTS

#### Public Ports and Terminals

Shippers and producers have access to a full range of public ports and terminals throughout the region served by the Tenn-Tom Waterway. Many of these facilities can also provide intermodal services, warehousing, bagging, and other special needs. For more detailed information on each of these ports check them out below by clicking on their links. Additional information on these and other ports can be found at [Seaports of the Americas](#).

**Jump to:**  
[Tenn-Tom Waterway Ports](#)    [Tennessee River Ports](#)    [Cumberland River Ports](#)


Deepwater Ports Served by the Tenn-Tom			
<b>Biloxi, MS</b>	<b>Port of New Orleans</b>	<b>Port of Panama City</b>	<b>Port of Pensacola</b>
<b>Mobile, AL</b>	<b>Port of Gulfport</b>	<b>Port of Pascagoula</b>	


[Click here to see ports on the Warrior-Tombigbee System.](#)

#### Ports on the Tenn-Tom Waterway

Legend	
River Miles from Mobile	Facility Name
Photos (Click to Enlarge)	Facilities Available
	Uses


[Back to top](#)


448.3 Miles	<b>Yellow Creek State Inland Port Authority</b> Near Iuka, MS Phone: (662) 423-6088
	<b>Facilities:</b> Main Dock 420 ft with 1,000 ft mooring cells, mobile cranes up to 200 ton capacity forklifts up to 80,000 lbs. capacity, railroad track mobile, and storage for 14 barges. Humidity control warehouse and truck scales.
	<b>Uses:</b> Primary terminal. At mile 2.6L (off of Tennessee River 215) Yellow Creek. General freight transfer including iron and steel. Kansas City Rail connection. - Planned expansion - larger capacity loading dock. - Industry sites available. A developed N. E. Mississippi Waterway Industrial Park (800+ Acres) at TTW Mile 435. - A steel processing facility provides slitting cut-to-length & leveling
448.3 Miles	
	<b>Facilities:</b> Dock and mooring cells.
	<b>Uses:</b> Secondary terminal. Served by same mobile equipment as primary terminal.

389.6 Miles	<b>Port of Itawamba Intermodal Center</b> <b>Contact: Greg Deakle</b> <b>Itawamba County Port Authority</b> <b>P. O. Box 577, Fulton, MS 38843</b> <b>Tel: 1-800-371-8642</b> <b>Fax: 662-862-5637</b>
	<b>Facilities:</b> Slack water harbor with 260 ft X 1100 ft. barge fleeting area; additional 1200 ft. of mooring and handling space with no more than 4-inch water fluctuation. <b>Amenities:</b> 150-acre tri-modal industrial park with humidity-controlled warehouse, paved outdoor storage available; 60-ton crane, conveyor, roll on/roll off loading, and truck unloading facility. Certified truck scales. Short track rail and Burlington Northern connections available. Waterfront and non-waterfront fully developed sites available for purchase or lease, build to suit, lease back terms also available.
	<b>Uses:</b> Port Itawamba provides a full line of logistics services tailored to the needs of each client. Services available include: bulk, steel, and palletized cargo handling, cross docking, long and short term warehousing, inventory management, bar coding, import/export assistance, and logistics consulting.

[Back to top](#)

370.0 Miles	<b>Tom Soya Grain Co.</b> <b>Amory, MS</b> <b>Phone: (662) 494-3574</b>
	<b>Facilities:</b> 195-foot steel bulkhead dock. 20 acres open storage, Barge Mooring Capacity 6.
	<b>Uses:</b> Rail-truck-barge transfer of grain and bulk commodities. Burlington Northern rail connection. Contact Tom Soya Grain, West Point, MS

369.5 Miles	<b>Amory Port</b> <b>Amory, MS</b> <b>Phone: (662) 256-5635</b>
	<b>Facilities:</b> Bulkhead wood dock with steel pilings, mooring cell, 30-ton crane, and open storage area with asphalt surface.
	<b>Uses:</b> General freight transfer including grain and lumber. Burlington Northern rail connection. Contact Mayor Howard Boozer, City of Amory, MS.


356.1 Miles	<b>Aberdeen Port</b> <b>Aberdeen, MS</b> <b>Phone: (662) 494-3754 or (601) 369-4165</b>
	<b>Facilities:</b> Concrete dock, mooring cell, 100-ton mobile crane, truck scales, warehouse, and outdoor storage area with asphalt paved surface.
	<b>Uses:</b> Owned by City of Aberdeen. General freight transfer including grain, bentonite, wood products, and petroleum. No rail connection. Contact Tom Soya Grain Company, West Point, MS.

338.5 Miles	<b>Clay County Port</b> <b>West Point, MS</b> <b>Phone: (662) 494-3754 or (662) 494-3124</b>
-------------	--


	<p><b>Facilities:</b> 555-foot parallel barge slip with 10-barge stowage, 6 mooring dolphins, 60-foot drive-on steel bulkhead dock, crane cell for mobile crane, and 120-foot loading and off-loading crane dock. Truck scales, 20-acre staging area with crushed stone surface.</p>
	<p><b>Uses:</b> General freight transfer including coal, salt, lime, gypsum rock, stone, and fertilizer. No rail connection. Contact Tom Soya Grain Company, operators, or Clay County Executive, West Point, MS.</p>


[Back to top](#)

<p>338.6 Miles</p>	<p>Tom Soya Grain Co. West Point, MS Phone: (662) 494-3754</p>
	<p><b>Facilities:</b> Bridge abutment dock, fixed crane, conveyor, bulk hopper, dry bulk storage.</p>
	<p><b>Uses:</b> Barge-truck transfer of grain, salt, and dry bulk commodities. No rail connection.</p>


<p>330.0Miles</p>	<p>Lowndes County Port Columbus, MS Phone: (662) 329-5886 or (662) 328-3263 Fax: (662) 327-3417 Website: <a href="http://www.lowndescountyport.com">www.lowndescountyport.com</a> Email: <a href="mailto:jhardy@cldlink.org">jhardy@cldlink.org</a></p>
	<p><b>Facilities:</b> Dock and mooring cells, 100-ton crawler crane, 40-ton overhead bridge crane with covered two-barge berth unloading dock, conveyor, bulk hopper, rail and truck scales, 68,000 square-foot warehouse, and outdoor storage area with asphalt surface. - Rail connection is Kansas City Southern with connections to CAGY, VN, Norfolk Southern, AGR. - 250 bay (219,7600 sq. ft) paved container truck marshalling yard.</p>
	<p><b>Uses:</b> Barge-truck-rail transfer of general commodities. Terminal operated by Logistics, Inc. For information on 160-acre industrial park/port complex, contact Lowndes County Port Authority.</p>
	<p>Waterfront sites for lease, will build to suit client. Email: <a href="mailto:jhardy@cldlink.org">jhardy@cldlink.org</a></p>


<p>310.2 Miles</p>	<p>Tom Soya Grain Co. Bigbee Valley, MS Phone: (205) 373-8741</p>
	<p><b>Facilities:</b> Natural bank with steel pile dolphins and conveyors.</p>
	<p><b>Uses:</b> Barge-truck-storage transfer of bulk commodities including fertilizer and grain. No rail connection.</p>


<p>308.0 Miles</p>	<p>Pickens County Port Pickensville, AL Phone: (205) 373-8852</p>
	<p><b>Facilities:</b> Steel pile bulkhead dock with mooring cells, 100-ton mobile crane, fixed conveyor, front-end loader, 24,000 square-foot warehouse, and outdoor storage area with crushed stone surface.</p>
	<p><b>Uses:</b> General freight transfer including grain, gypsum, potash, coal, cement, and wood products. Burlington Northern rail connection. Contact Pickens County Port</p>

	<b>Authority, Carrollton, AL.</b>
<b>292.7 Miles</b>	<b>Aliceville River Terminal Aliceville, AL Phone: (205) 373-8761 Operated by Tom Soyal Grain Company with 20 acres open storage.</b>
	<b>Facilities: Bulkhead dock, 100-ton mobile crane, conveyor, and outdoor storage area with crushed stone surface.</b>
	<b>Uses: Barge-truck transfer of grain and logs. No rail connection. Operated by Tom Soya Grain Co.</b>

[Back to top](#)

<b>292.4 Miles</b>	<b>Bevill-Hook Port Aliceville, AL Phone: (205) 373-6611 Uses: Operated by Cooper Marine.</b>
	<b>Facilities: Bulkhead, wood storage yard, and crane. Stowage capacity for 20 barges.</b>
	<b>Uses: Operated by Pickensville Woodyard. Additional facilities and industrial park planned for future. General freight transfer including wood products. No rail connection. For industrial park information, contact Aliceville Industrial Development Board, Aliceville, AL (205) 373-6354.</b>


<b>259.5 Miles</b>	<b>Crossroads of America Port Boligee, AL Phone: (205) 372-9769</b>
	<b>Facilities: Sheet pile dock, two mooring cells, fixed crane, and outdoor storage area with asphalt surface.</b>
	<b>Uses: General freight transfer including logs and wood products. Burlington Northern rail connection. Contact Greene County Economic and Industrial Board.</b>

<b>247.0 Miles</b>	<b>Port of Epes Epes, AL Phone: (205) 652-9303</b>
	<b>Facilities: Existing facilities include general cargo dock with equipment available as required. Outdoor storage area.</b>
	<b>Uses: Industrial park under development with additional facilities planned. General freight transfer including aggregates and wood products. Nor rail connection. Contact Industrial Board of Sumter County, Livingston, AL.</b>

## Tennessee River Ports

Legend	
River Miles from Mobile	Facility Name
Photos (Click to Enlarge)	Facilities Available
	Uses

[Back to top](#)

<b>1.7 Miles</b>	<b>Paducah/McCracken County Riverport Authority Paducah, KY - Phone: (270) 442-9326</b>
	<b>Facilities: Bulk and General Cargo Docks, Covered and open storage, mooring cells, storage tanks.</b>
	<b>Uses: Barge-rail and barge-truck transfer of bulk and general cargo products. PAL rail connections.</b>

<b>14.1 Miles</b>	<b>E. M. Bailey Distributing Co. Calvert City, KY - Phone: (270) 442-4306</b>
	<b>Facilities: Harbor slip with crane, conveyor, mooring cells, dolphins, and onshore storage bins.</b>
	<b>Uses: Receipt of semi-finished steel and metal products and truck-barge transfer of coal and grain products. No rail connection but PAL Railway nearby.</b>

<b>100.3 Miles</b>	<b>Herbert Sangravl, Co., Inc. New Johnsonville, TN Phone: (931) 535-2196 Fax (931) 535-3141 Email: sangravl@waverly.net</b>
	<b>Facilities: Mooring cells, loading ramp, crane, hopper, conveyors, screening plant, and open storage.</b>
	<b>Uses: General freight transfer. Barge-storage sand and gravel and barge-rail metal and ore transfer. CSX rail connection.</b>

<b>174 Miles</b>	<b>Hunter Marine Transportation Inc. Nashville, TN - Phone: (615) 356 - 5168</b>
	<b>Facilities: 100,000 sq. ft. warehouse, 17 acres open storage, cranes to 150 tons and barge, rail, or truck loading and unloading.</b>
	<b>Uses: Dry bulk, steel, coke, salt, stone, and equipment: csx rail connection</b>

<b>180.1 Miles</b>	<b>Hailey's Harbor River Transportation Terminal Nashville, TN - Phone (615) 242 - 8435</b>
	<b>Facilities: 50 acres of open storage, 50,000 sq. ft. warehouse, cranes up to 150 Tons, 6 - yrd bucket,</b>
	<b>Uses: Steel, coal, and all dry bulk and general commodities</b>

<b>190 Miles</b>	<b>Cherokee Marine Terminal Nashville, TN - Phone: (615) 255 - 2530 Contact: Terri Graves P. O. box 70128 Nashville, TN 37207</b>
	<b>Facilities: 110,000 Sq. Ft. Warehouse. 26 acres of open storage. Cranes up to 150 tons</b>
	<b>Uses: Steel, &amp; Steel Products CSX rail connection</b>


[Back to top](#)

<b>207.7 Miles</b>	<b>Hardin County Port Authority</b>
--------------------	-------------------------------------


	Counce, TN - Phone: (731) 689-3111
	Facilities: Wharf, mooring dolphins, and storage area.
	Uses: Not in use. Formerly used for general freight transfer and truck-barge transfer of pulpwood. No rail connection.


215.1 Miles	Yellow Creek State Inland Port Authority Near Iuka, MS - Phone: (662) 423-6088
	Facilities: Dock, mooring cells, mobile crane, mobile conveyor, railroad track mobile, and storage for 14 barges. Humidity control warehouse and truck scales.
	Uses: Primary terminal. At mile 2.6L Yellow Creek. General freight transfer including iron and steel. Tenn-Rail rail connection.

215.1 Miles	Yellow Creek State Inland Port Authority Near Iuka, MS - Phone: (662) 423-6088
	Facilities: Dock and mooring cells.
	Uses: Secondary terminal. Served by same mobile equipment as primary terminal.

256.6 Miles	<p>Port of Florence Florence-Lauderdale County Port Authority</p> <p>Phone: (256) 767-5388 FAX: (256) 2871 Toll free: 866.631.2566 P. O. Box 1169, Florence, AL <a href="http://www.portofflorence.org">www.portofflorence.org</a> <a href="http://www.tnsou.com">www.tnsou.com</a> (Tennessee Southern Railroad Company)</p>
	General description: A landlord port leasing land, buildings, equipment, and docks to businesses. A public dock facility is available for general public use and land is available for lease and/or outside storage. Contact the Port Authority for further information on how your transportation requirements can be met.
	Facilities: 40 ton bridge crane, mobile cranes, fleetng, warehouse, outside storage, scales, conveyors, and lighted public dock with dump chute.
	Uses: Tennessee Southern Railroad Company rail service connecting north Florence Industrial Park and northward to connections with CSX Railroad, Muscle Shoals Marine Service providing tugs, and fleetng & cleaning services. General freight transfer (and storage) including steel, aluminum, coal, fertilizer, minerals, and so forth. Multi-modal transportation facility serving businesses in north Alabama and south central Tennessee. Strategic central location in southeast U.S. – two hours to Nashville, Birmingham, Memphis, four hours to Atlanta.

[Back to top](#)

299.0 Miles	Mallard-Fox Creek River Port Decatur, AL - Phone: (256) 353-4553
	Facilities: Dock, mooring cells, pipeline, crane and forklift.
	Uses: Barge-rail and truck transfer of general cargo. Operated by Global Materials Services.

301.4 Miles	Decatur/Morgan County Port Authority-A Decatur, AL - Phone: (256) 355-7558
	Facilities: Concrete dock, mooring dolphins, warehouse, pipeline, and storage tank.
	Uses: General freight transfer. Operated by Kinder Morgan Terminals.

358.8 Miles	Port of Guntersville (ACBL) Bulk Handling Terminal Guntersville, AL - Phone: (256) 582-3297
	Facilities: Dock, mooring cells, mobile crane, clam buckets, magnet, and outdoor storage area.
	Uses: At mile 1.0L Big Spring Creek. General bulk freight transfer, including coal, coke, iron ore, and scrap iron. CSX rail connection.


403.0 Miles	North Alabama Shipping and Mining Company Lower Stevenson Dock Stevenson, AL - Phone: (256) 632-3462
	Facilities: Mooring cells, ramps, and outdoor storage.
	Uses: Truck-barge transfer of coal and general commodities. Owned by Inman Enterprises, Inc. No rail connection.

413.6 Miles	Alabama State Docks Dept. Bridgeport, AL - Phone: (256) 495-6214
	Facilities: Loading ramp and mooring cells.
	Uses: General freight transfer including ferrosilicon alloys. Operated by TAC Alloys. No rail connection but CSX nearby.

424.0 Miles	Port of Nickajack Near New Hope and South Pittsburg, TN - Phone: (423) 841-0171
	Facilities: Dock, mooring cells, crane, knuckleboom loader, and front-end loader.
	Uses: General freight transfer. No rail connection but CSX nearby. Operated by Parker Towing.

[Back to top](#)

456.1 Miles	Mid-South Terminals Address 100 Hamm Road Chattanooga, TN 37405 Phone: (423) 266-1855 Contact: Pete Serodino
	Facilities: Loading docks, mooring cells, and cranes.
	Uses: General freight transfer. NS rail connection. Operated by Serodino, Inc.

463.8 Miles	JIT Chemical Corporation Chattanooga, TN - Phone: (423) 266-4888
	Facilities: Docking barge, mooring cells, crane, pipelines, storage tank, and steam.

	<b>Uses: Barge-truck liquid product transfer. NS rail connection.</b>
--	---

<b>603.0 Miles</b>	<b>Tellico Public Use Terminal Near Vonore, TN (Little Texas River) - Phone: (423) 523-6157</b>
	<b>Facilities: Dock, mooring cells, mobile crane, and outdoor storage area.</b>
	<b>Uses:At mile 0.4R French Broad River. General freight transfer including truck-barge limestone and barge-storage-truck salt transfer. No rail connection</b>

<b>652.5 Miles</b>	<b>Burkhart Enterprises Knoxville, TN - Phone: (865)523-6157 1-800-951-0907 P. O. Box 6131, Knoxville, TN 37914</b>
	<b>Facilities: Docking cells, mooring cell, 100-ton mobile crane, truck scales, front-end loaders, rail connection and storage area.</b>
	<b>Uses:At mile 0.4R French Broad River. General freight transfer including truck-barge limestone and barge-storage-truck salt transfer. Our rail transfer facility can handle up to 16 cars at a time, and we also have warehouse storage on-site. Updated information on our facility can be accessed at <a href="http://www.burkharterprises.com">www.burkharterprises.com</a></b>

### Cumberland River Ports

Legend	
River Miles from Mobile	Facility Name
Photos (Click to Enlarge)	Facilities Available
	Uses

[Back to top](#)

<b>43.6 (Lake Barkley)-10 miles from canal connecting Barkley and Kentucky Lakes</b>	<b>Lyon County 978 Port Authority Road Eddyville, KY - Phone: (270) 388-9671</b>
	<b>Facilities: Bulk facilities for handling grain, two grain storage bins , grain dryer, limestone, salt, sand, coke, and fertilizer storage. Crane services available.</b>
	<b>Uses: Thirty-two acre public port tract with nine acres of ground storage. @,200 feet of waterfront storage. Industrial tract comprising 117 acres, immediately adjacent to the port.</b>